



Workshop on Regional- National Water Information Systems in Arab region

MedWIS Geographical References

Eduardo García Carreras – ADASA Sistemas
Damascus, Syria (December 2010)



Agenda



- **Objective of MedWIS geographical reference definition**
- **WISE geographical references**
- **Basis of the proposal**
 - **Specificities of Mediterranean environment and water management**
 - **WISE vs. MedWIS differences and conditionals**
- **Data model structure: meta-model**
 - **Classes**
 - **Elements**
 - **Features**
 - **Variables**
- **Elements of geographical reference proposal**

Objective



- Identify a set of relevant features to observe water-cycle status in the Mediterranean countries



- Agree upon these set of features and its characteristics to enable semantic interoperability of water information between Mediterranean countries



- Provide the backbone data specifications for building the data infrastructure of the Mediterranean water information system and for national water information systems in the Mediterranean

WISE Geographical reference datasets



- WISE current datasets:
 - **Spatial data submitted by MS according to Directives:**
 - Named by the Directive e.g. “WFD River Basin Districts”.
 - **WISE Reference GIS datasets:**
 - Aggregated from MS submissions
 - **Background GIS datasets:**
 - refer to datasets such as administrative borders of the Member States, coastline, main cities/towns and roads. They provide the background and context for mapping the WISE Reference GIS datasets
 - **External GIS datasets:**
 - these can be used to support further analysis and the visualisation of the WISE Reference GIS datasets, such as CCM2, Corine Land Cover and EEA European River Catchments

WISE Geographical reference datasets



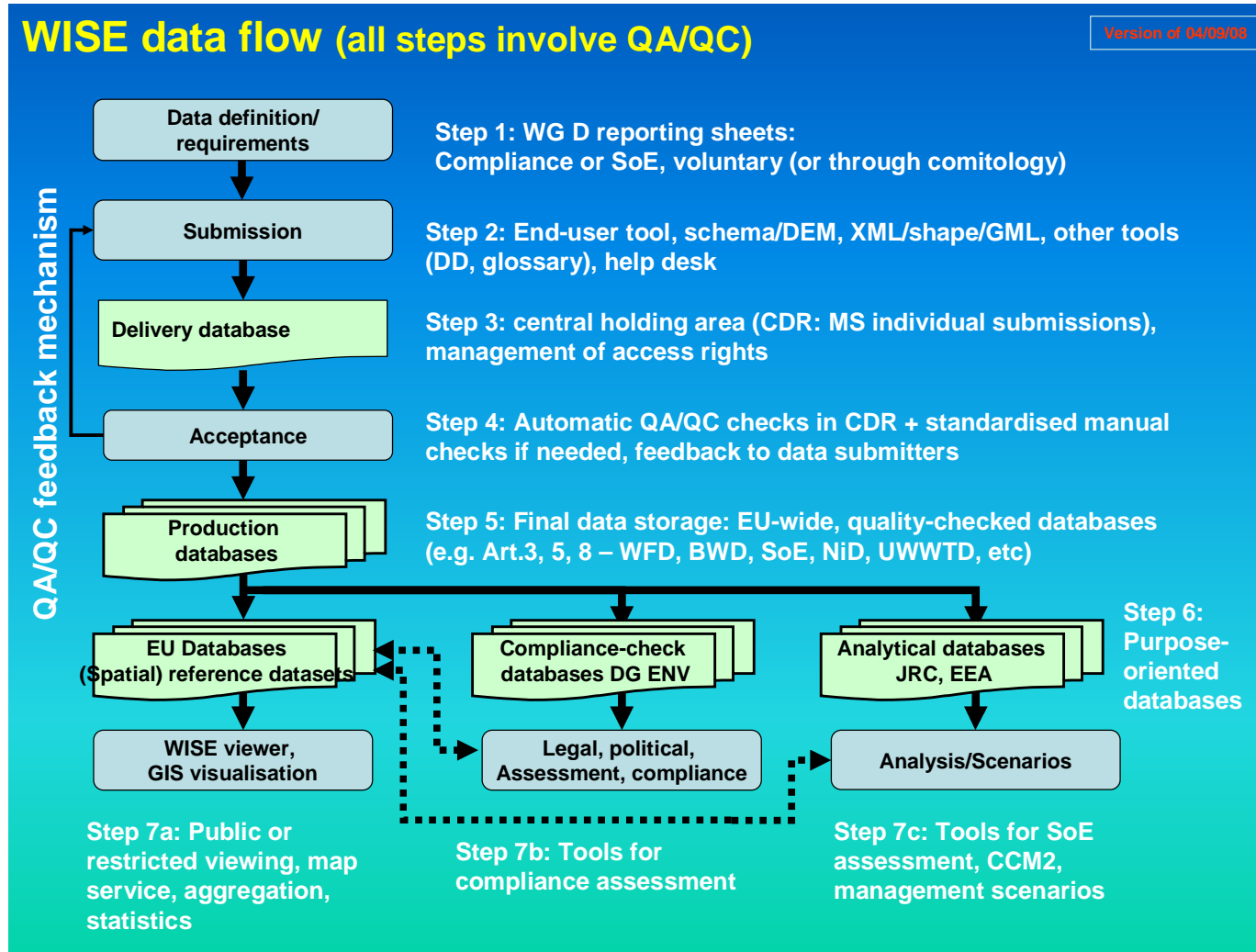
- WISE current datasets:
 - **Spatial data submitted by MS according to Directives:**
 - Named by the Directive e.g. “WFD River Basin Districts”.
 - **WISE Reference GIS datasets:**
 - Aggregated from MS submissions
 - **Background GIS datasets:**
 - refer to datasets such as administrative borders of the Member States, coastline, main cities/towns and roads. They provide the background and context for mapping the WISE Reference GIS datasets
 - **External GIS datasets:**
 - these can be used to support further analysis and the visualisation of the WISE Reference GIS datasets, such as CCM2, Corine Land Cover and EEA European River Catchments

WISE Geographical reference datasets



- **Spatial data submitted by MS according to Directives:**
 - Defined according to WFD reporting sheets
 - Used for compliance checking of MS
 - All data specifications compiled in a pan-European water data model defined by the CIS WorkGroup D “*Guidance on Implementing the Geographical Information System (GIS) Elements of the EU Water policy*” document
 - Coding
 - Hierarchies
 - Structures
 - Symbols
 - etc.

WISE Geographical reference datasets

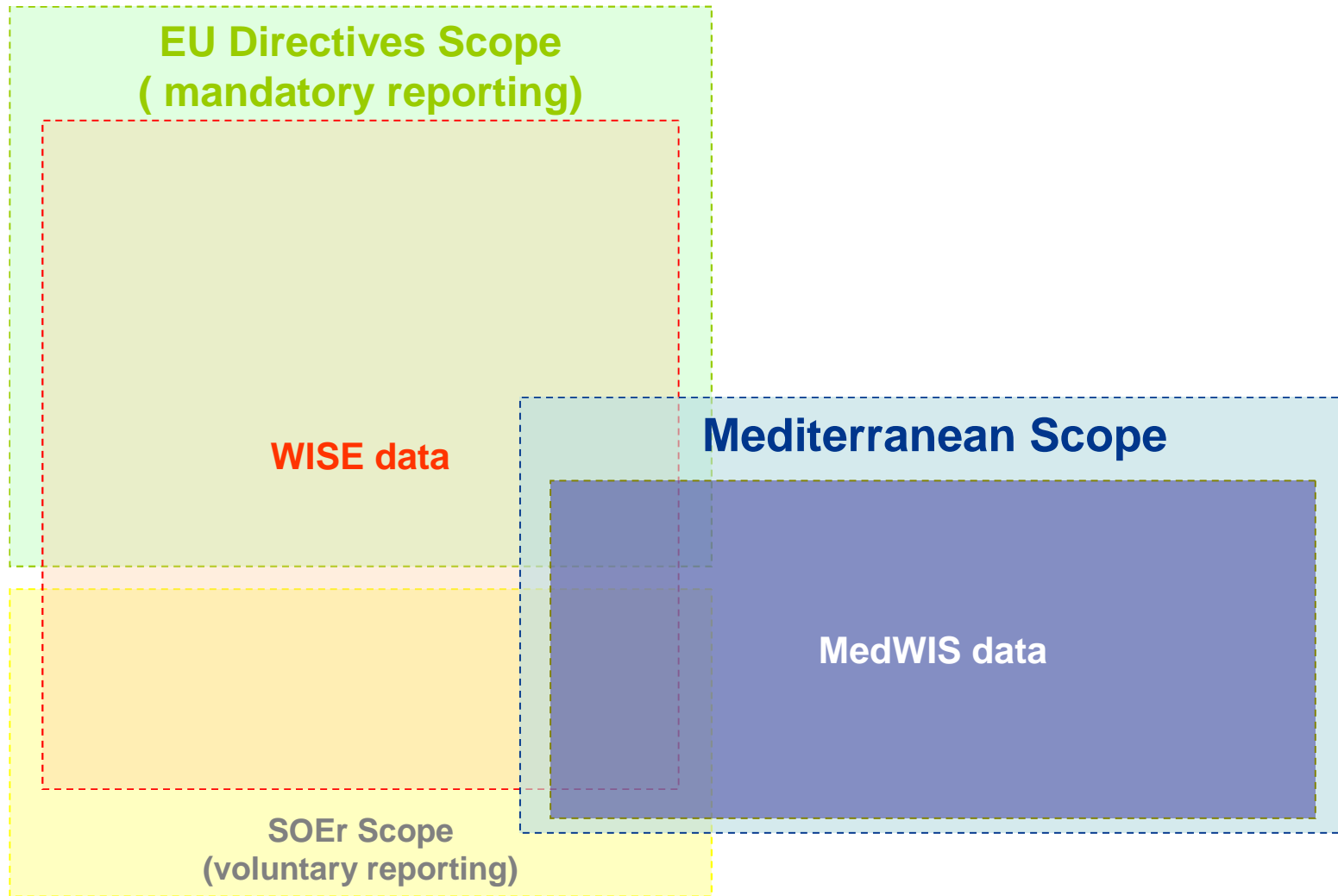


WISE vs MedWIS Datasets

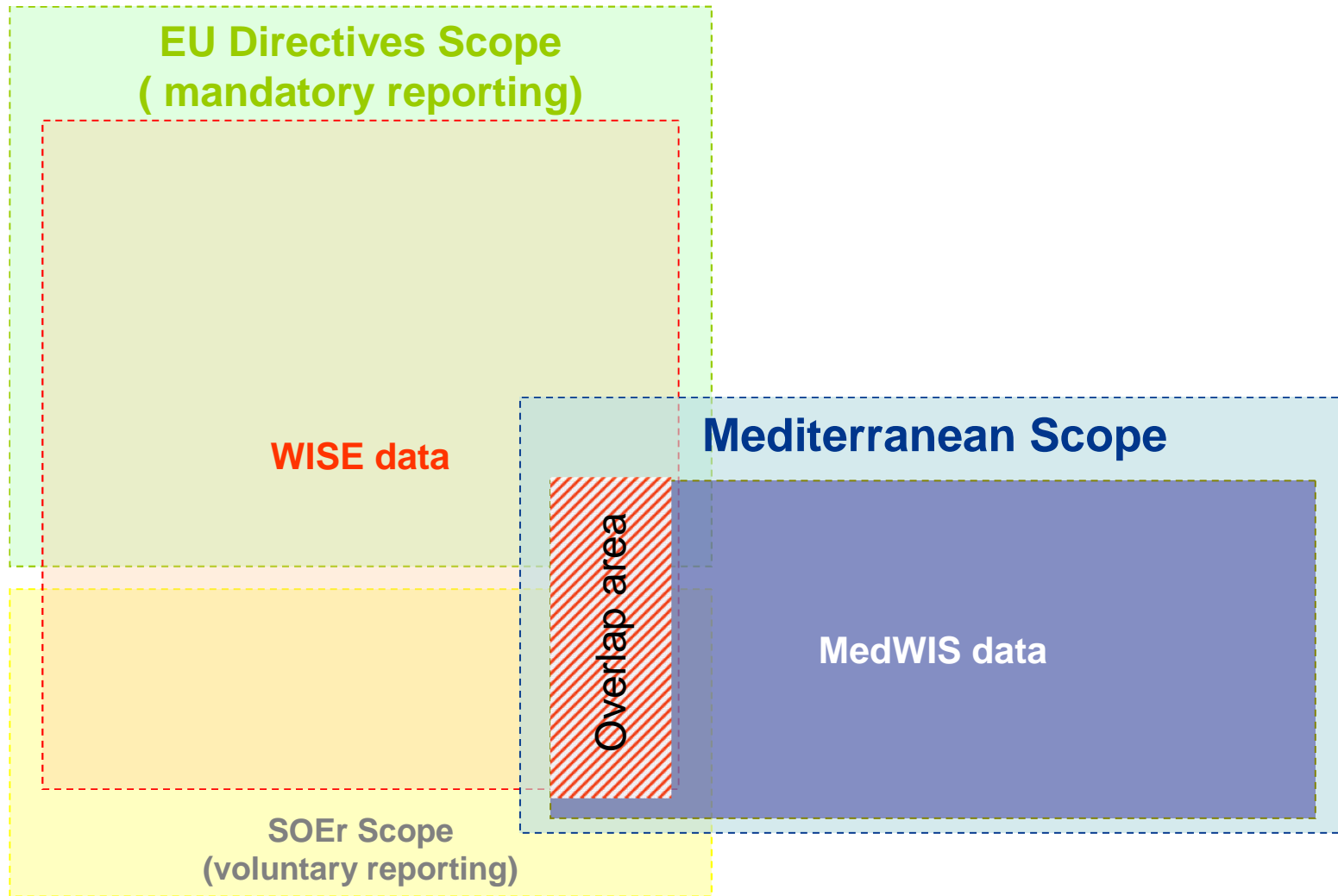


- Why can't we use the same WISE reference dataset for MedWIS?
 - There's no reporting obligation associated to Mediterranean information
 - Core WISE data is derived from WFD implementation mandatory reporting from Member States which does not apply to Med Countries.
 - Water management problematic is substantially different in Europe than in the Mediterranean countries
 - Only southern European countries face similar situations
 - WFD does not focus on southern European issues
 - WFD does not refer to drought nor drought management and monitoring
 - Little references to regenerated water
 - ...
 - Resources of UE MS larger than Mediterranean countries
 - Is not feasible to use the same standards and requirements
 - Complexity of capturing environmental data in med countries
 - Environment
 - Flow regime of rivers
 - Etc.

WISE vs MedWIS Datasets



WISE vs MedWIS Datasets



WISE vs MedWIS Datasets

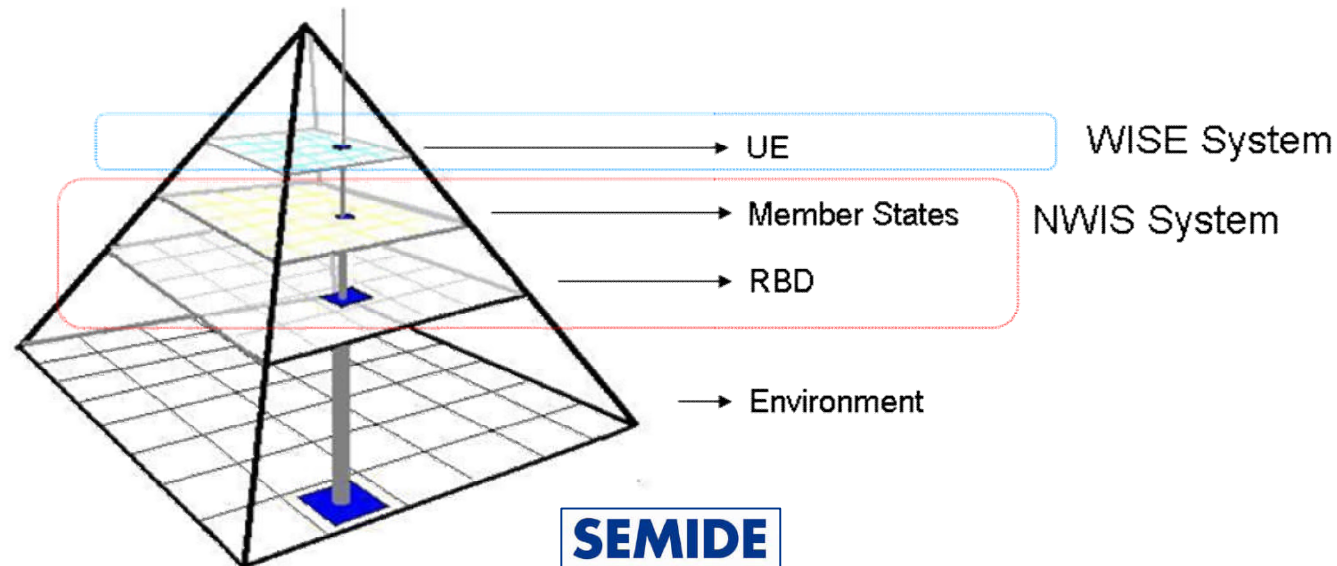


	WISE datasets	MedWIS datasets
<i>Obligation</i>	Mandatory	Voluntary
<i>Legislation</i>	WFD centric	Non-WFD centric
<i>Complexity</i>	High	Low
<i>Main focus</i>	Water good status	Water availability & good status
<i>Aggregation level</i>	Medium	High
<i>Local capability</i>	High	Has to be developed

WISE vs MedWIS Datasets



- MedWIS / WIS data compatibility principles
 - Common datasets are compatible at a high aggregation level
 - Metadata is compatible
 - Data models are compatible
 - Feature definition is coherent
 - MedWIS data could be use 'out-of-the-box' for SOEr reporting
 - MedWIS and WISE share technical interoperability



Proposal for MedWIS data sets

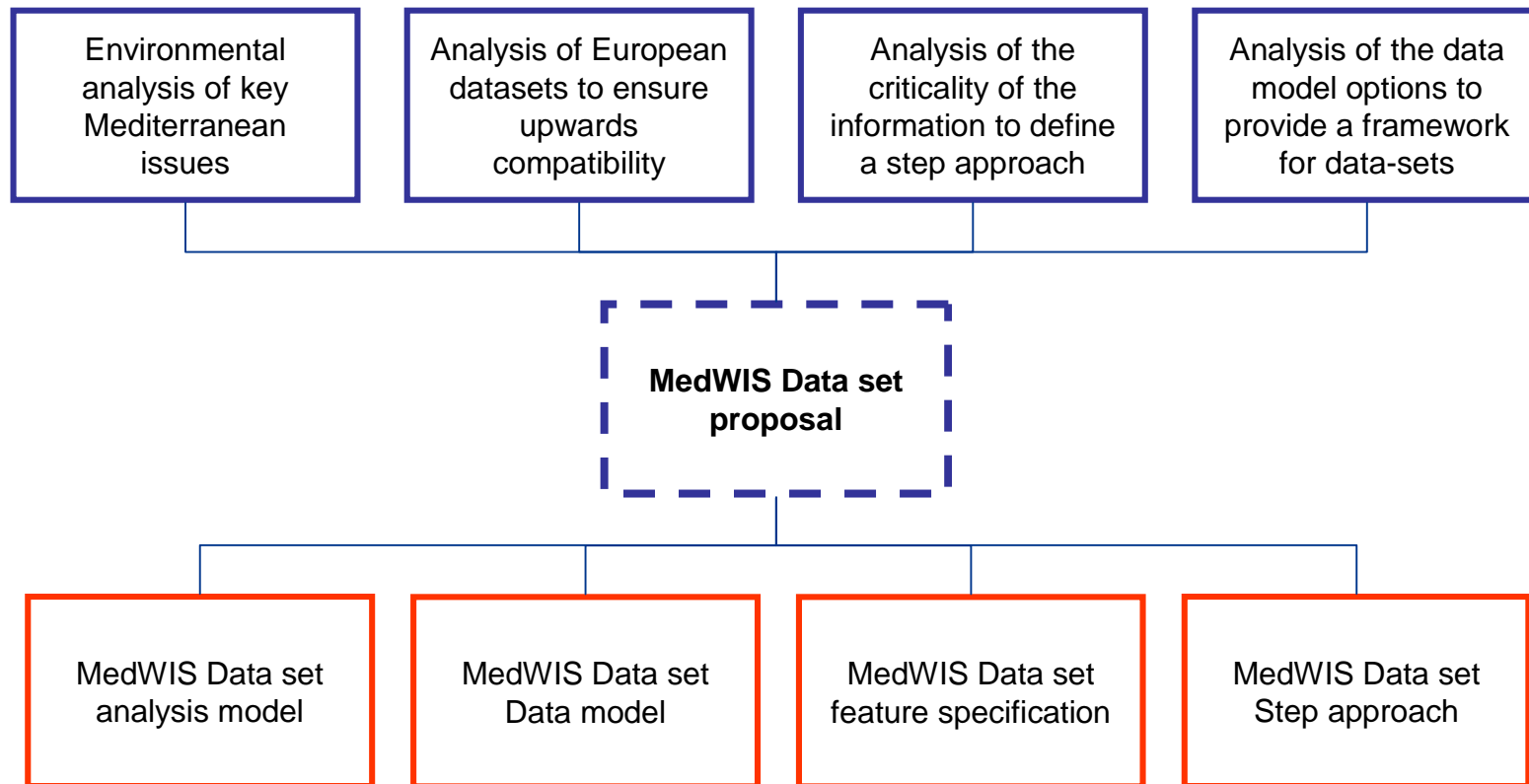


- Basis for the proposal
 - Analysis of the Mediterranean problematic
 - Derive a classification / analysis model to data-sets
 - Analysis of European Datasets to ensure upwards compatibility
 - WISE
 - INSPIRE
 - Analysis of the criticality of the information
 - To define a step approach
 - Analysis of a meta-data model to frame the proposed data-sets
 - Based on WISE experiences
- Components of the proposal
 - A data-set classification / analysis model based on the Mediterranean water management issues
 - A data model proposal supporting the data-set organization and normalization
 - A data-set detailed specification
 - A step approach to define an implementation path (different levels of compliance)

Proposal for MedWIS data sets



INPUTS



OUTPUTS

Key elements of the proposal

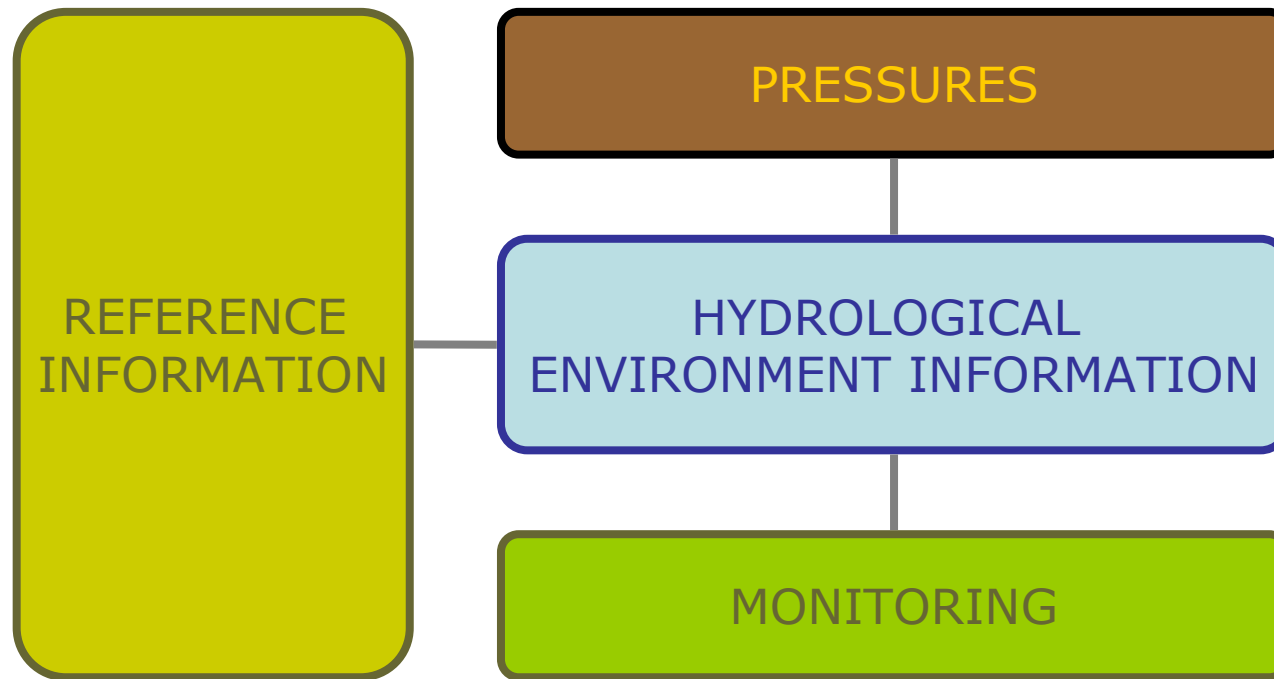


- Analysis model
 - Reference information: definition of the environment that has impact over the water cycle but it's not direct part of it
 - Pressures: human conditionals on the water cycle
 - Hydrological information: natural elements of the water cycle
 - Monitoring: water management tools

Key elements of the proposal



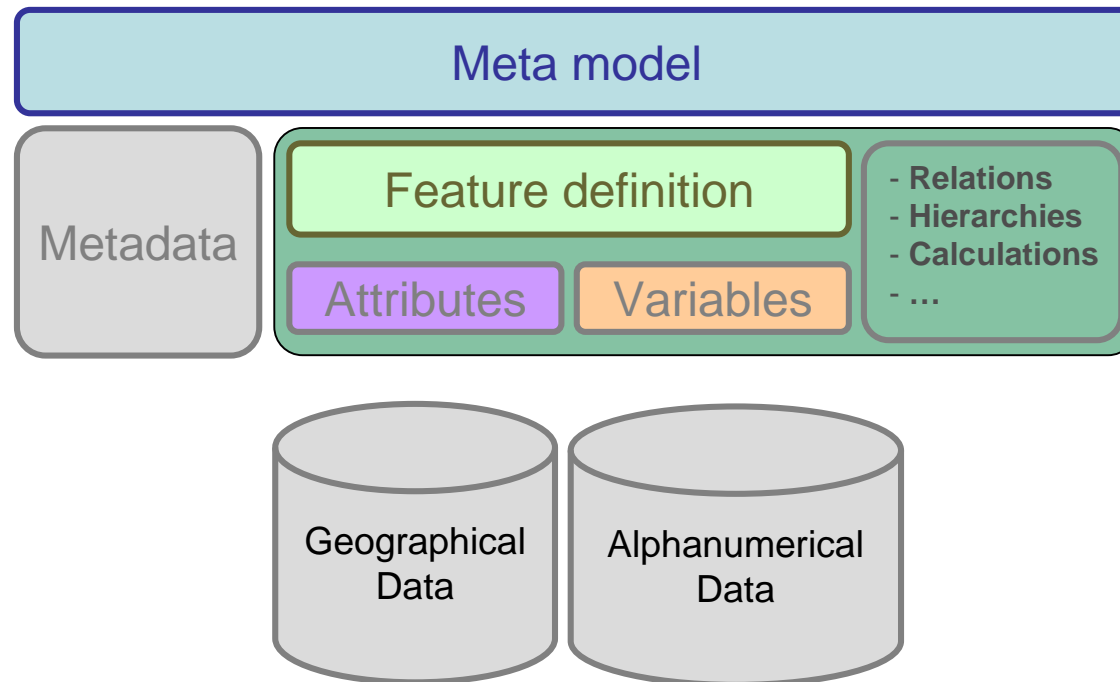
- Analysis model



Key elements of the proposal



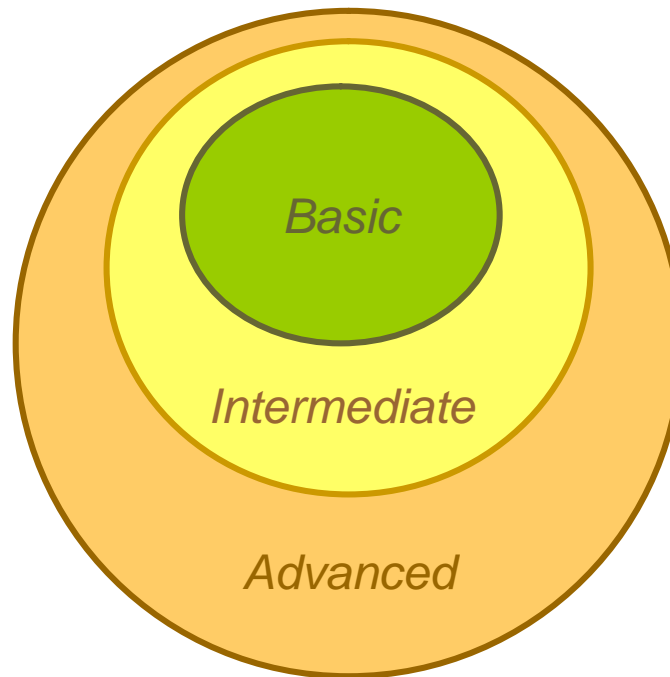
- Data model
 - All data elements to be classified as features or variables
 - Feature: data element of a predefined type
 - Variable: measure of a characteristic of a feature



Key elements of the proposal



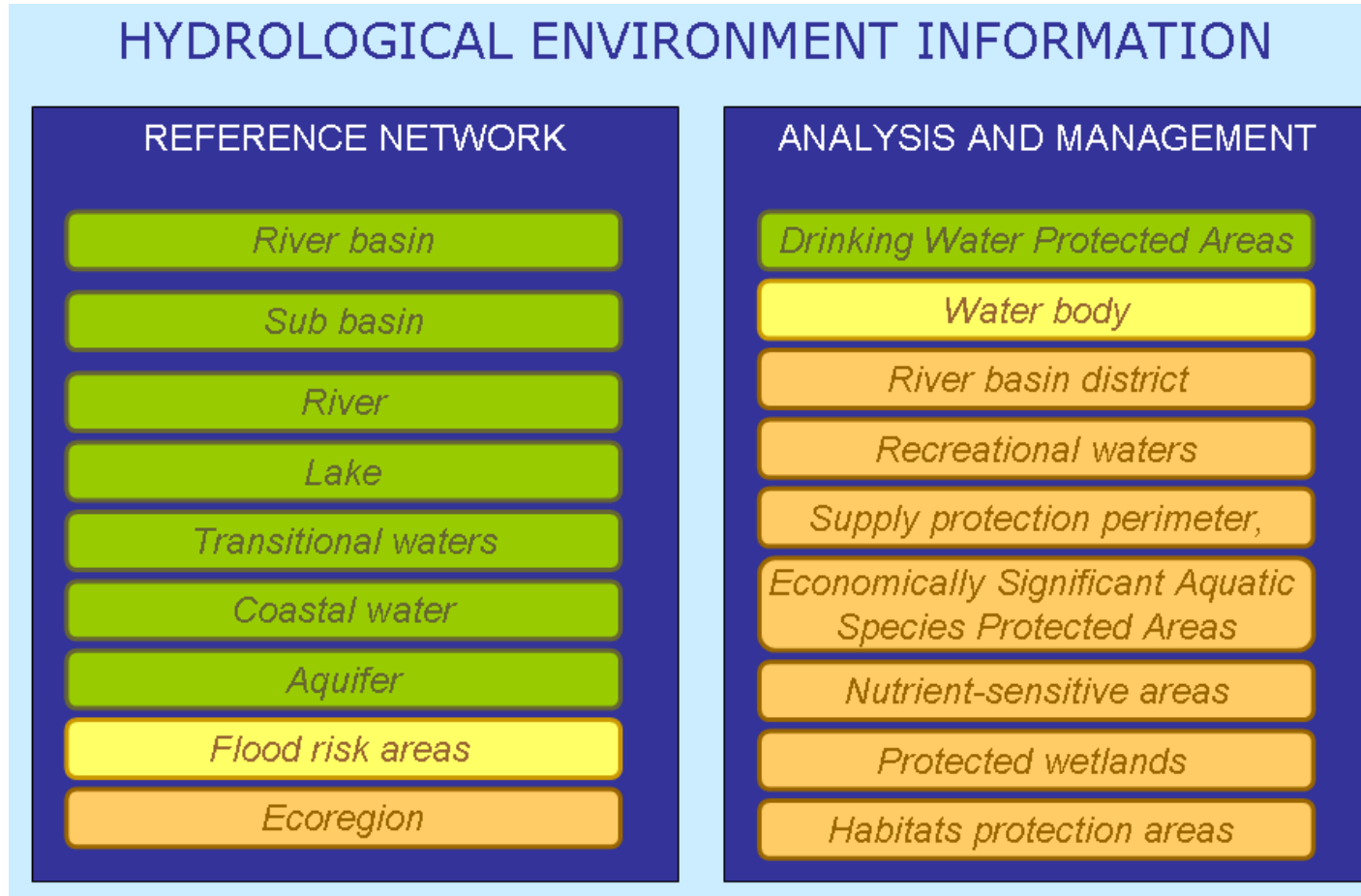
- Step approach:
 - All elements to be classified based on its degree of criticality



Key elements of the proposal



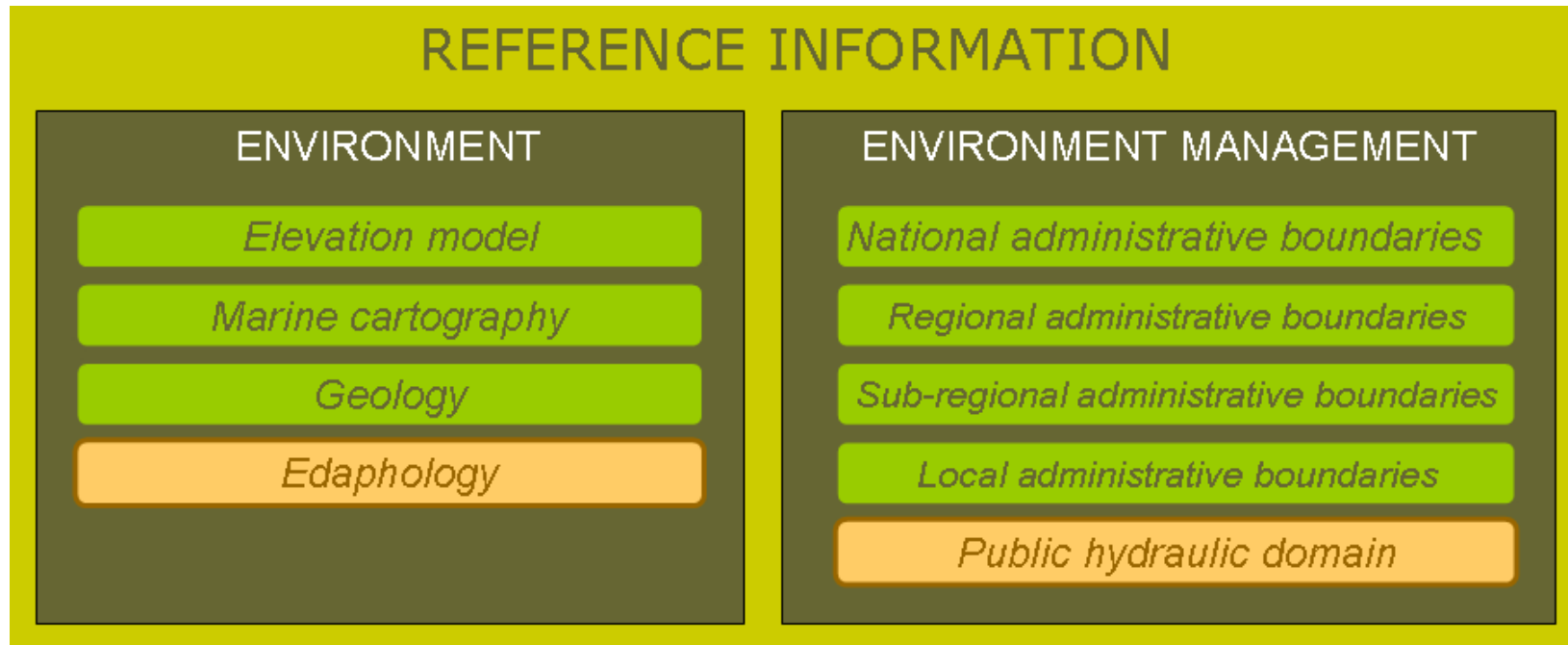
- Data set definition



Key elements of the proposal



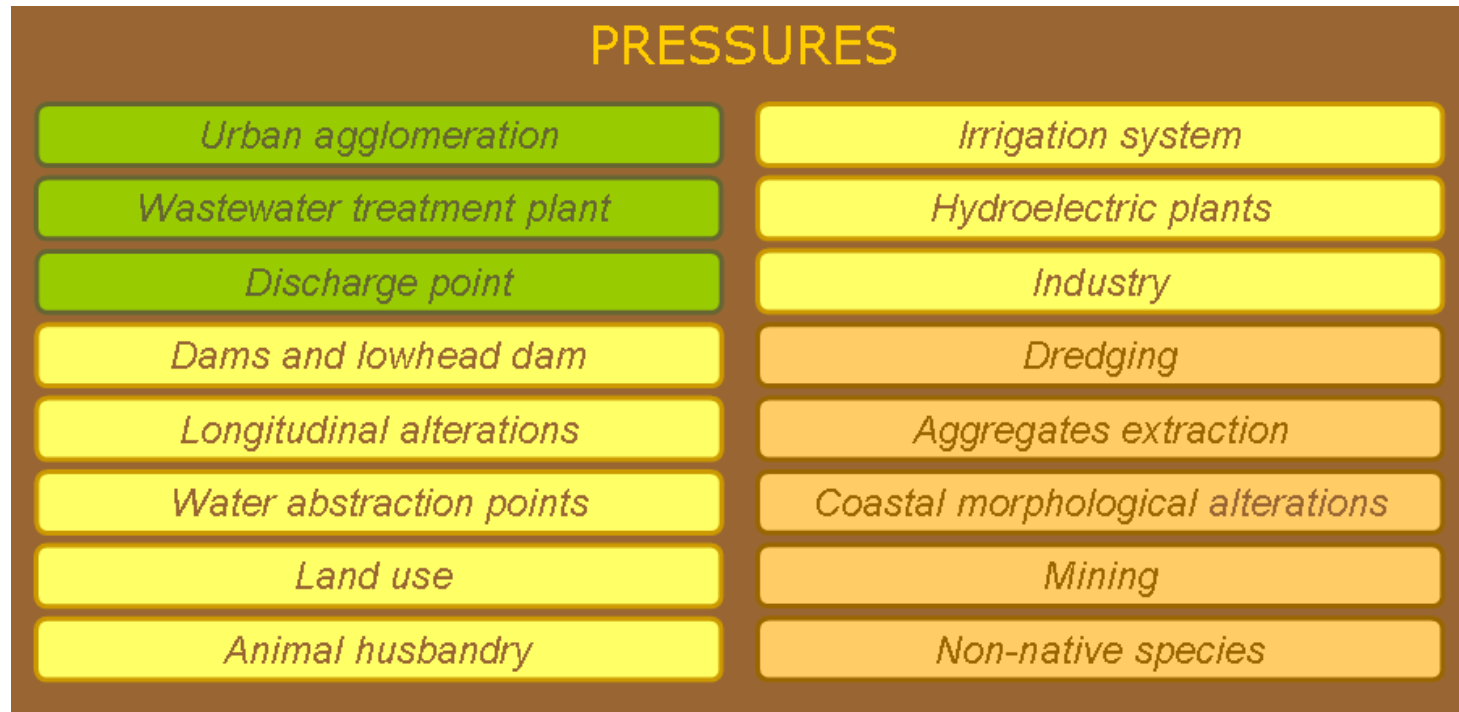
- Data set definition



Key elements of the proposal



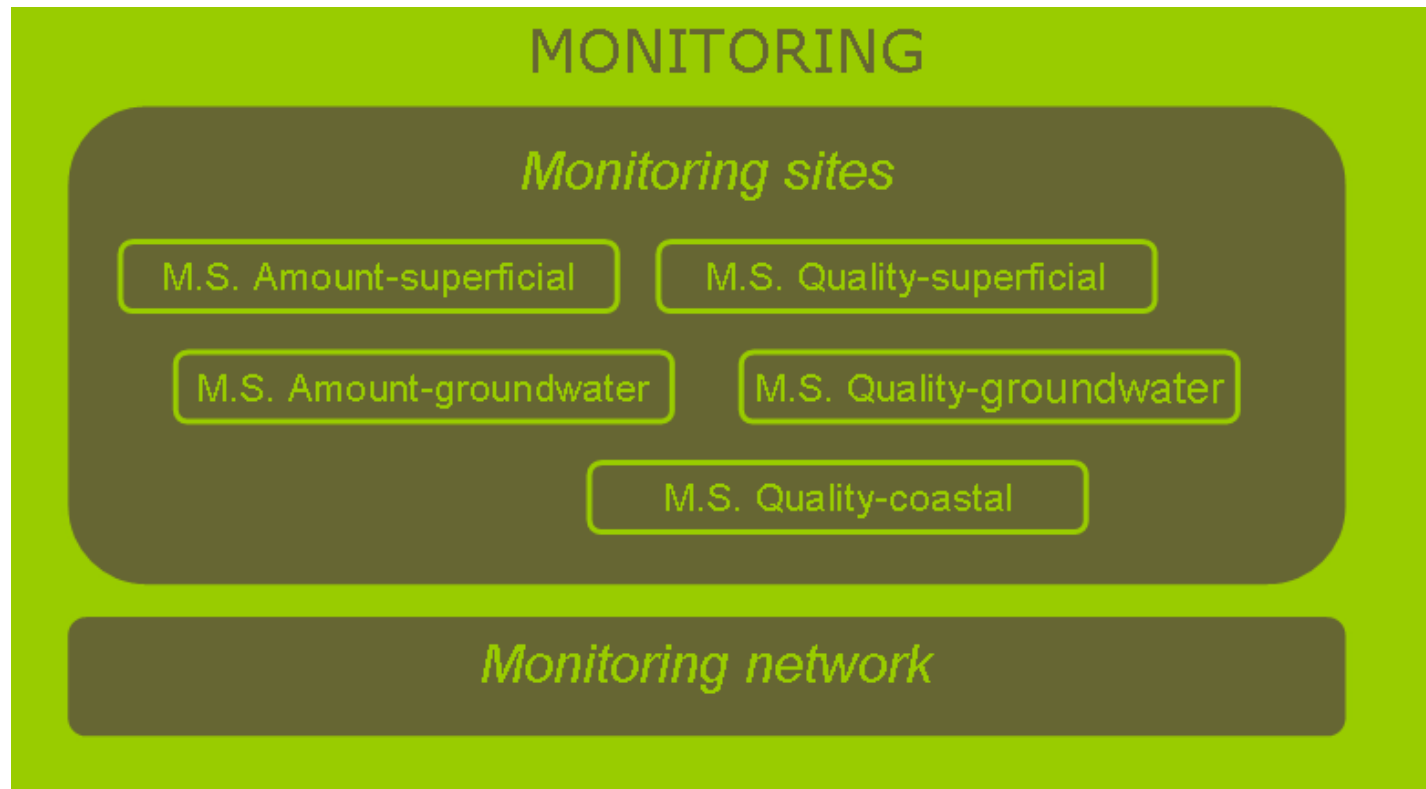
- Data set definition



Key elements of the proposal



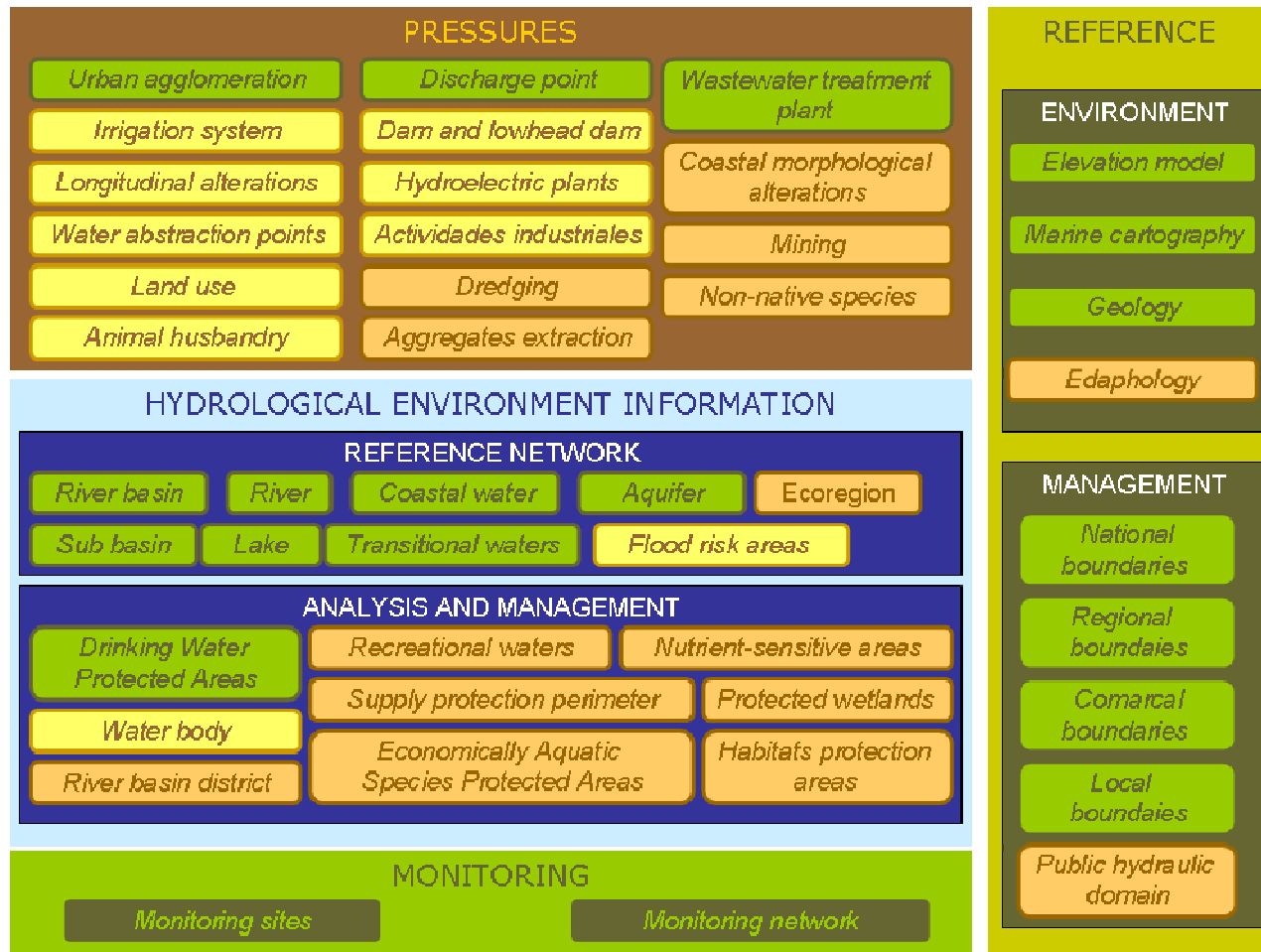
- Data set definition



Key elements of the proposal



- Data set definition



Key elements of the proposal



- Data set definition: for each feature a detailed definition sheet is proposed including
 - Name
 - Unit name
 - Category
 - Description
 - Levels of resolution
 - Data type
 - Attributes
 - Associated variables to be captured
- In the following versions some reference will be provided for:
 - Coding
 - Symbols
 - Trans-border matching requirements

Key elements of the proposal



ENTITY	<i>River</i>
UNIT	Environment
CATEGORY	Reference Network
DESCRIPTION	Body of inland water flowing for the most part on the surface of the land but which may flow underground for part of its course
RESOLUTION	1:25.000 1:50.000 1:200.000 watershed 10km2 Discharge 100 l/s 75% of the months discharge > 0
DATA TYPE	
ALPHANUMERIC	X
CARTOGRAPHIC	X
ATTRIBUTES	
GENERAL	Emwis code Country code Name Country Sub-Type: River State: natual / artificial / very modified Longitude of the centroid Latitude of the centroid Remarks Database insert date
SPECIFIC	Stream max height Stream min height Length of the channel Sloop of the stream Watershed area Annual mean discharge l/s
PARAMETERS	Metric derivative (index, contribution,...) Diagnosis historical series

